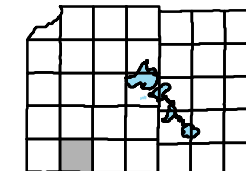


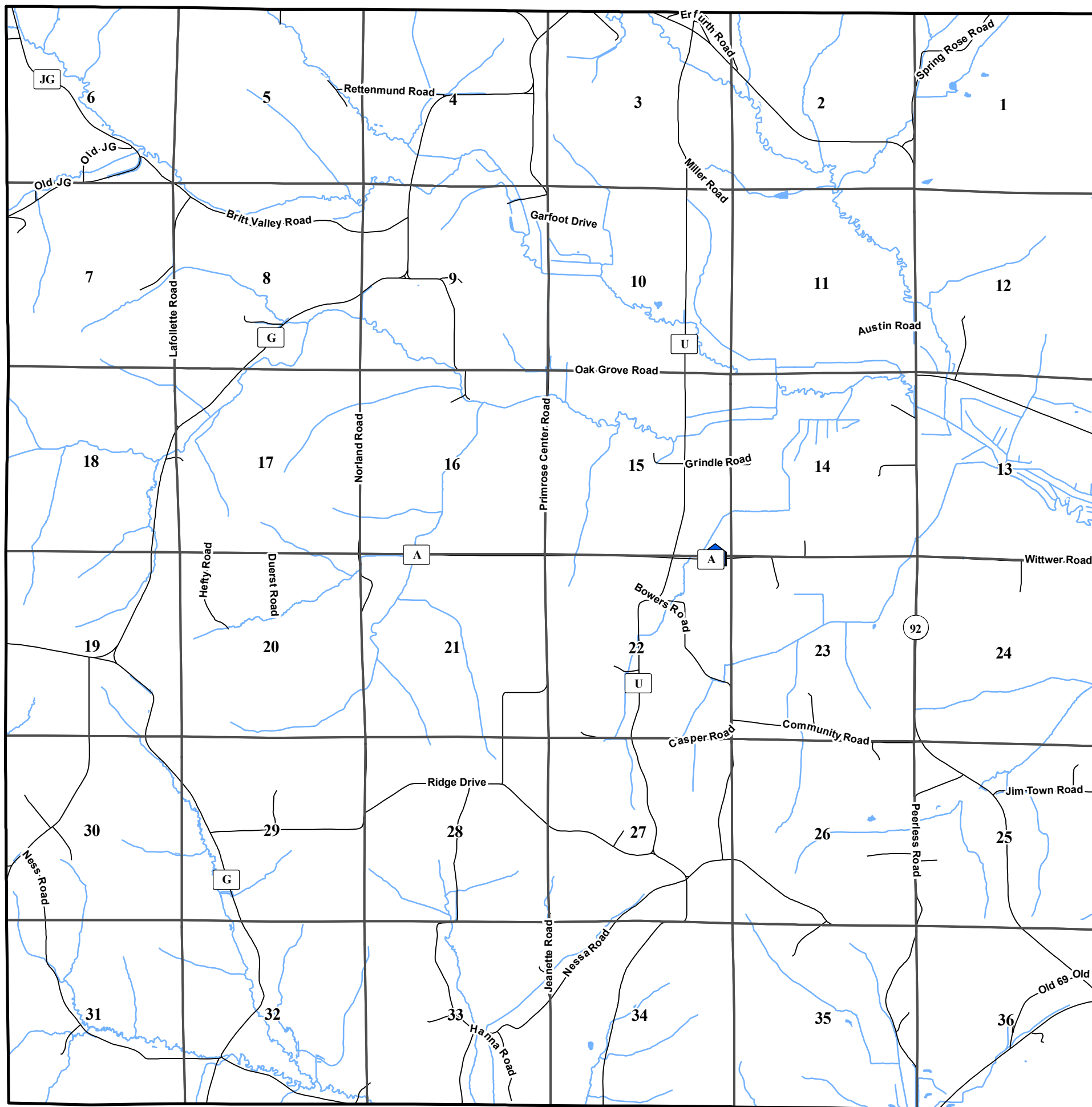
# Town of Primrose



MAP 4-2

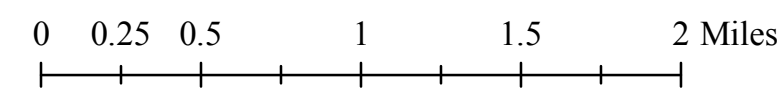
## Utilities & Infrastructure

# DRAFT



- Electrical Transmission Line
- Electrical Substation
- Tower
- Town Hall

Nov., 2008



Source Info:  
Electrical Substation: 2005, (DCPD)  
Towers: 2006, (DCPD)  
Town Garage or Hall: 2006, (DCPD)

This map was prepared through the Dane County Department of Planning and Development in conjunction with the Dane County Land & Water Resources Department, Dane County Land Information Office and the Dane County Community Analysis & Planning Division.