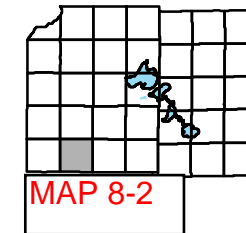


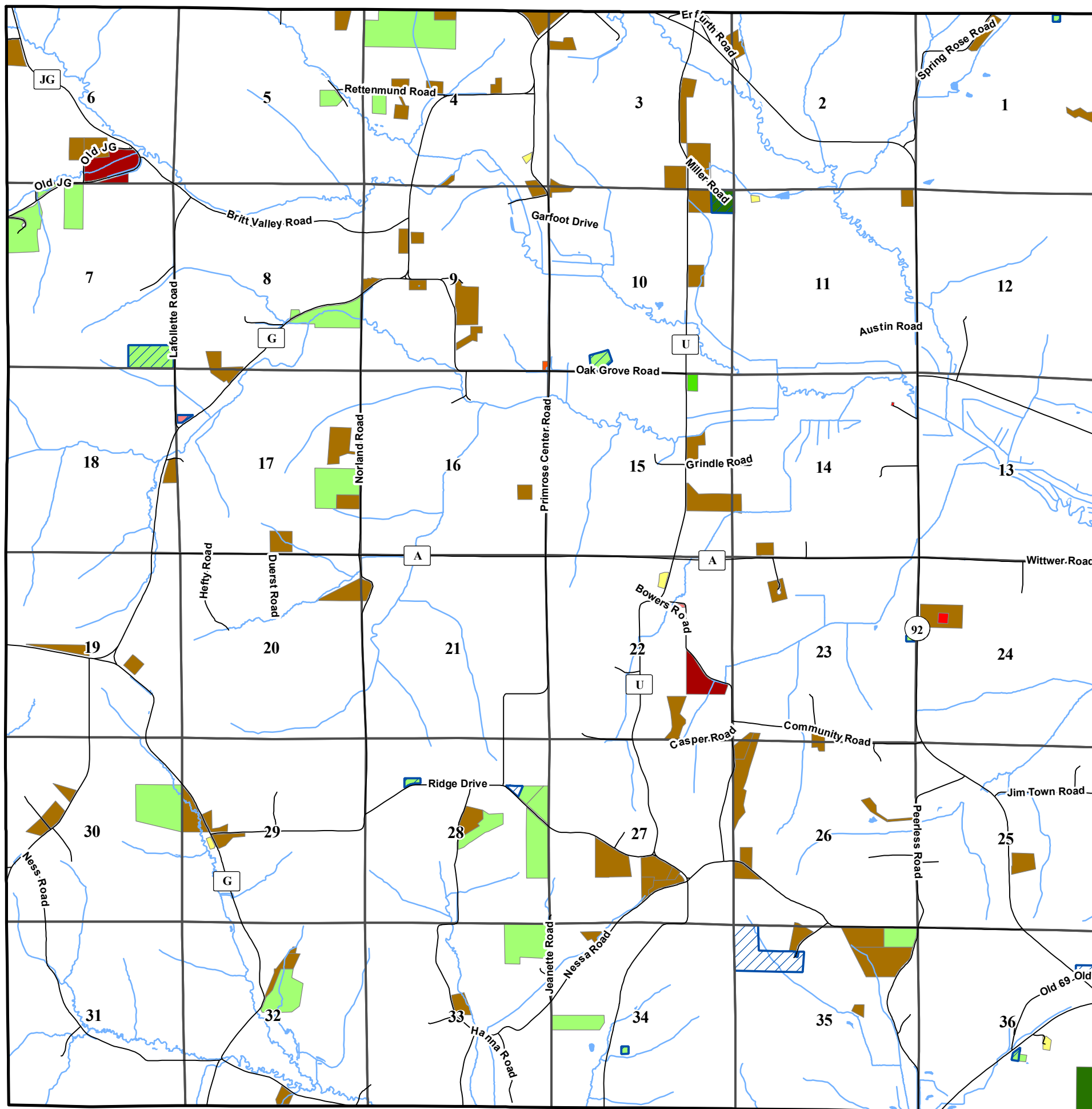
Town of Primrose

Zoning



MAP 8-2

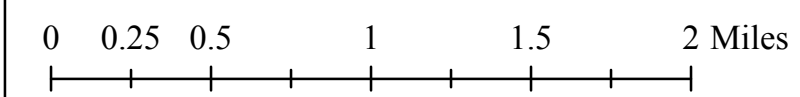
DRAFT



Zoning District

- A-1 or A-1EX Agricultural
- A-2, A-2(1), A-2(2), A-2(4), A-2(8), A-3 Agricultural
- A-B Agricultural Business
- B-1 Local Business
- C-1 Light Commercial
- C-2 Heavy Commercial
- CO-1 Conservancy
- EXP-1 Expo
- LC-1 Limited Commercial
- M-1 Industrial
- R-1, R-1A, R-2, R-3
- R-3A, R-4
- RE-1 Recreational
- RH-1, RH-2, RH-3, RH-4
- Wetland (zoned out of)
- Effective Conditional Use Permits

Nov., 2008



Source Info:
Zoning: 06/2008 (DCPD)

This map was prepared through the Dane County Department of Planning and Development in conjunction with the Dane County Land & Water Resources Department, Dane County Land Information Office and the Dane County Community Analysis & Planning Division.